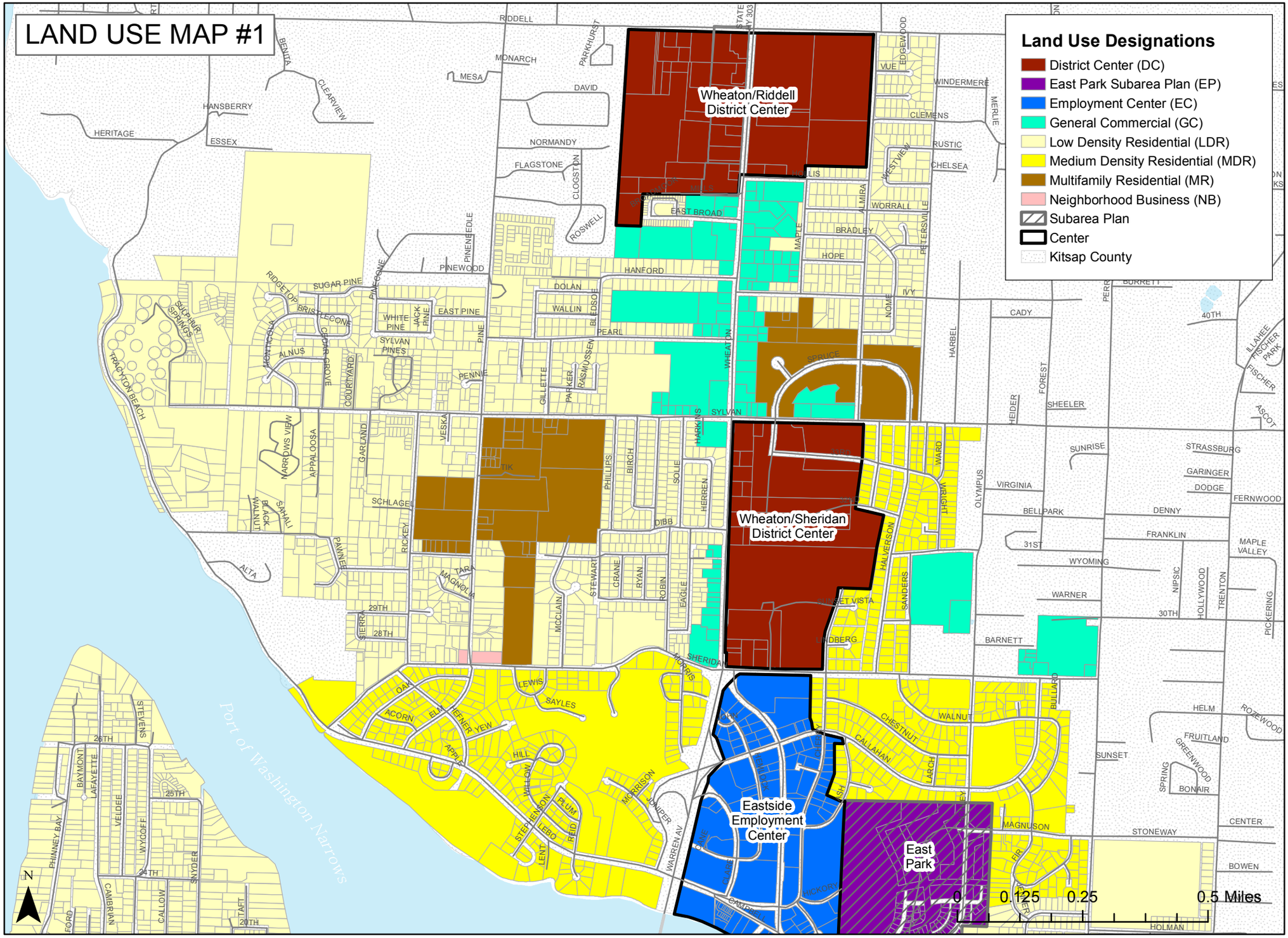
LAND USE MAP #1
Land Use Designations
District Center (DC)
East Park Subarea Plan (EP)
Employment Center (EC)
General Commercial (GC)
Low Density Residential (LDR)
Medium Density Residential (MDR)
Multifamily Residential (MR)
Neighborhood Business (NB)
Subarea Plan
Center
Kitsap County
Wheaton/Riddell District Center
Wheaton/Sheridan District Center
Eastside Employment Center
East Park
Port of Washington Narrows
0 0.125 0.25 0.5 Miles
N

LAND USE MAP #2

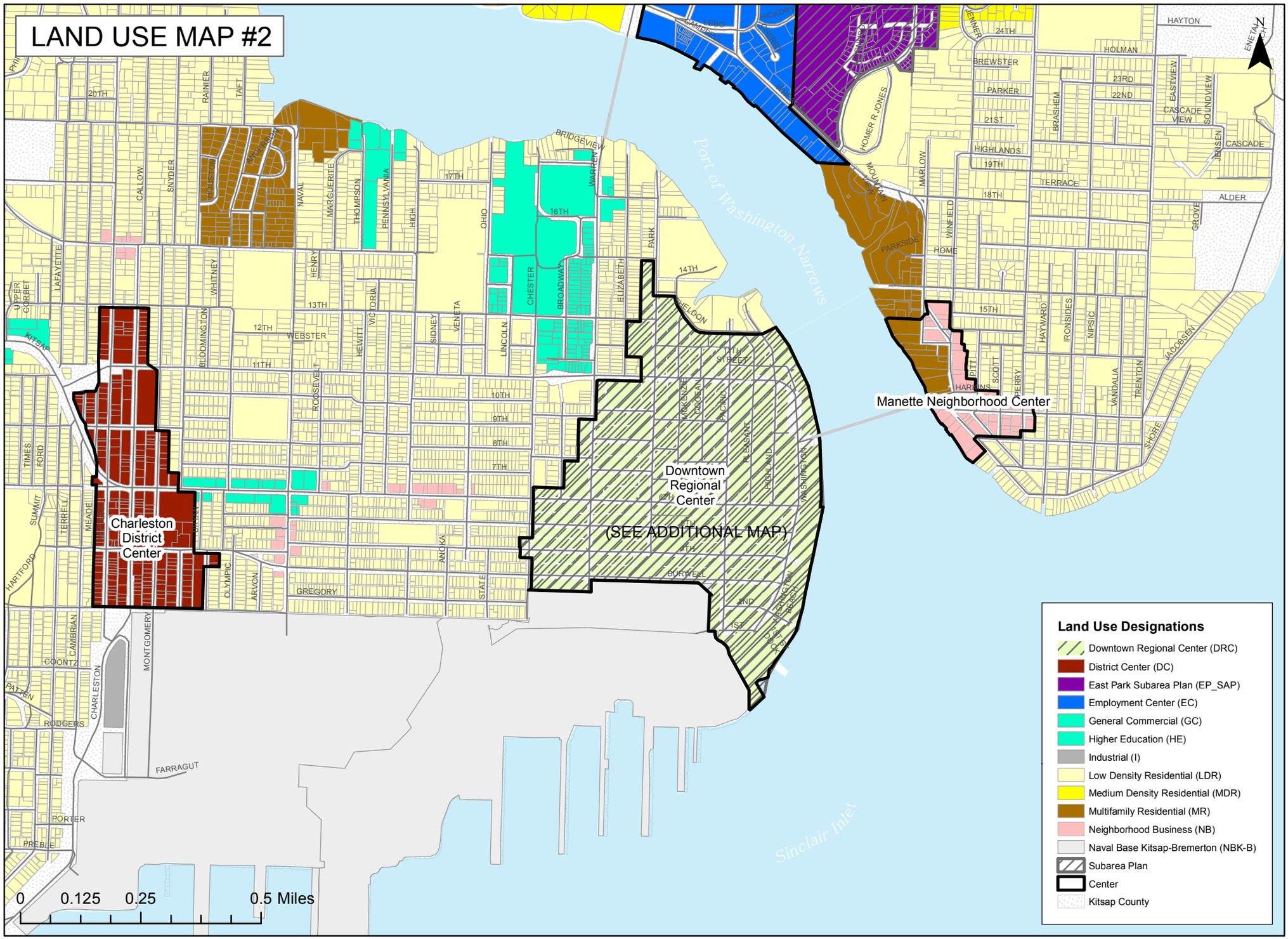

LAND USE MAP #3

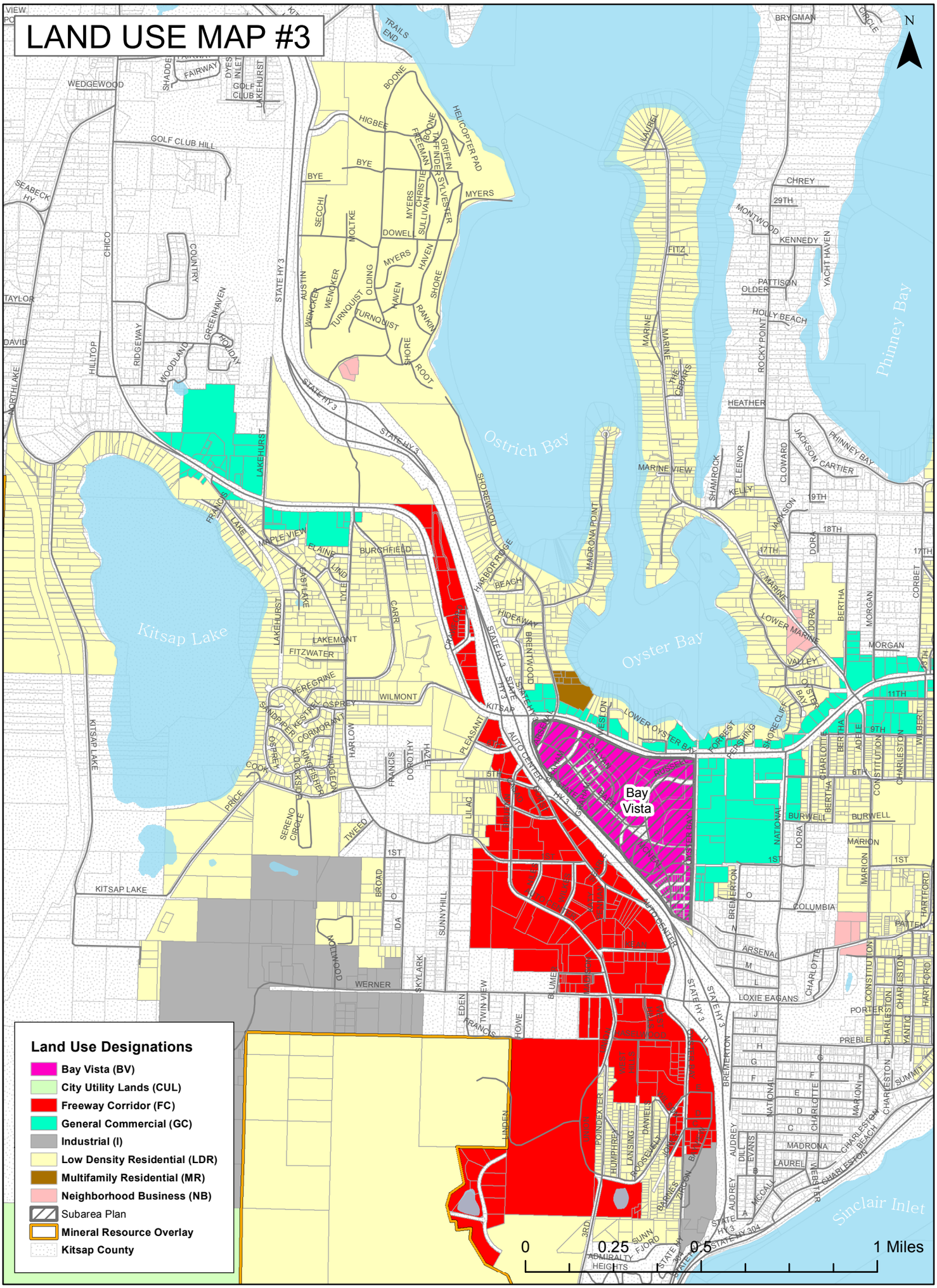
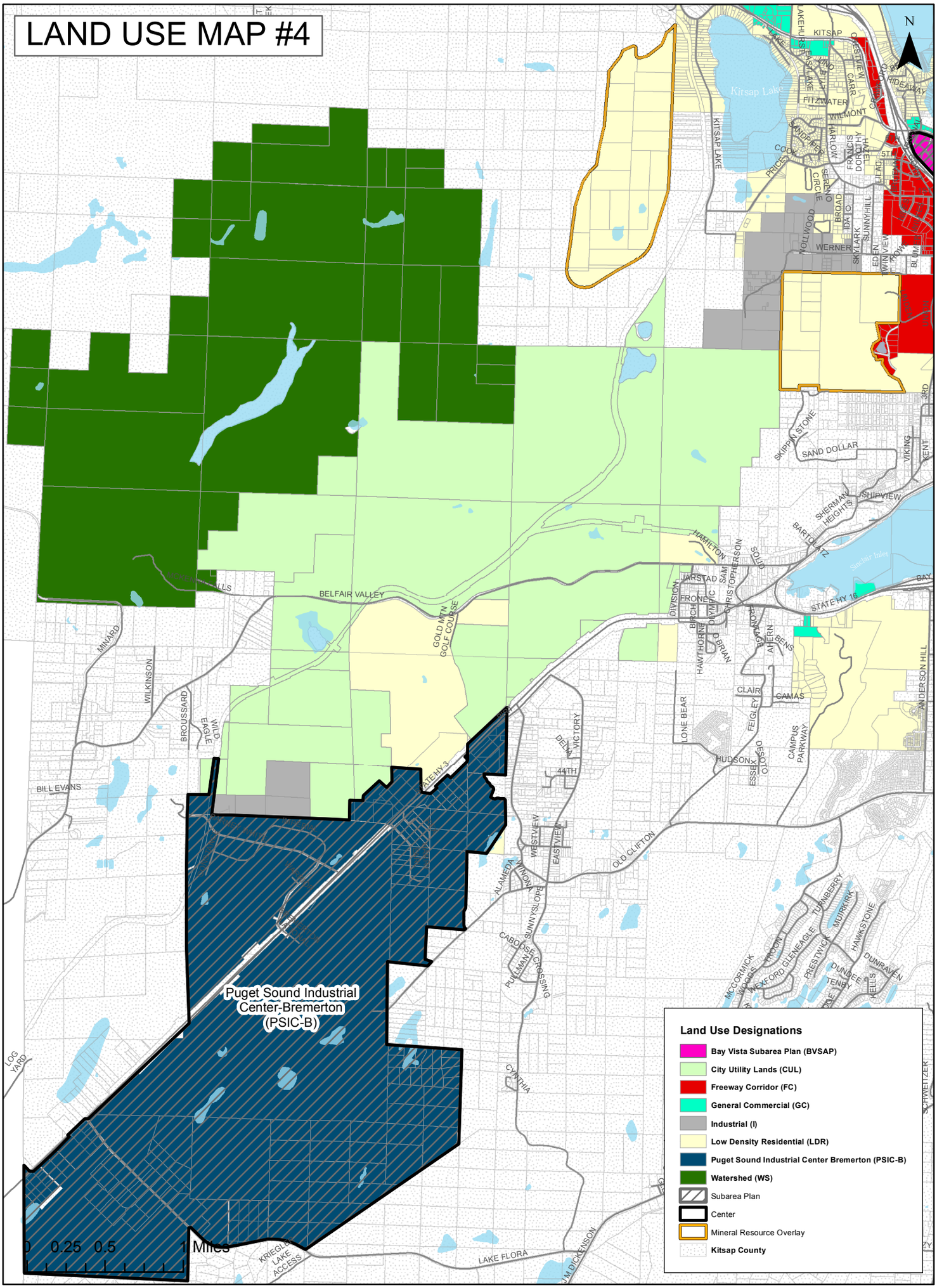
LAND USE MAP #4