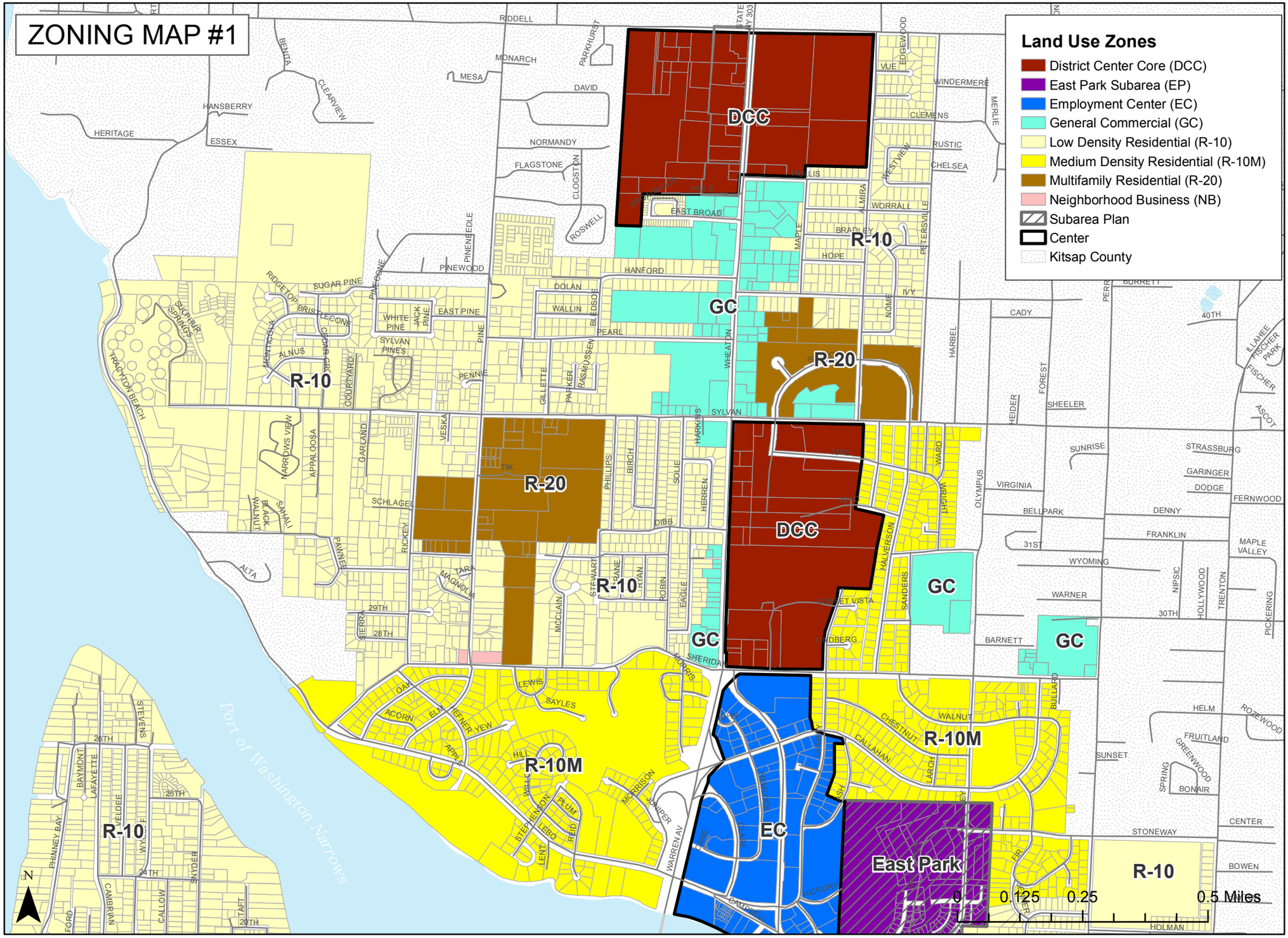
ZONING MAP #1
Land Use Zones
District Center Core (DCC)
East Park Subarea (EP)
Employment Center (EC)
General Commercial (GC)
Low Density Residential (R-10)
Medium Density Residential (R-10M)
Multifamily Residential (R-20)
Neighborhood Business (NB)
Subarea Plan
Center
Kitsap County
DCC
R-10
GC
R-20
R-10M
EC
East Park
Port of Washington Narrows
0 0.125 0.25 0.5 Miles
N

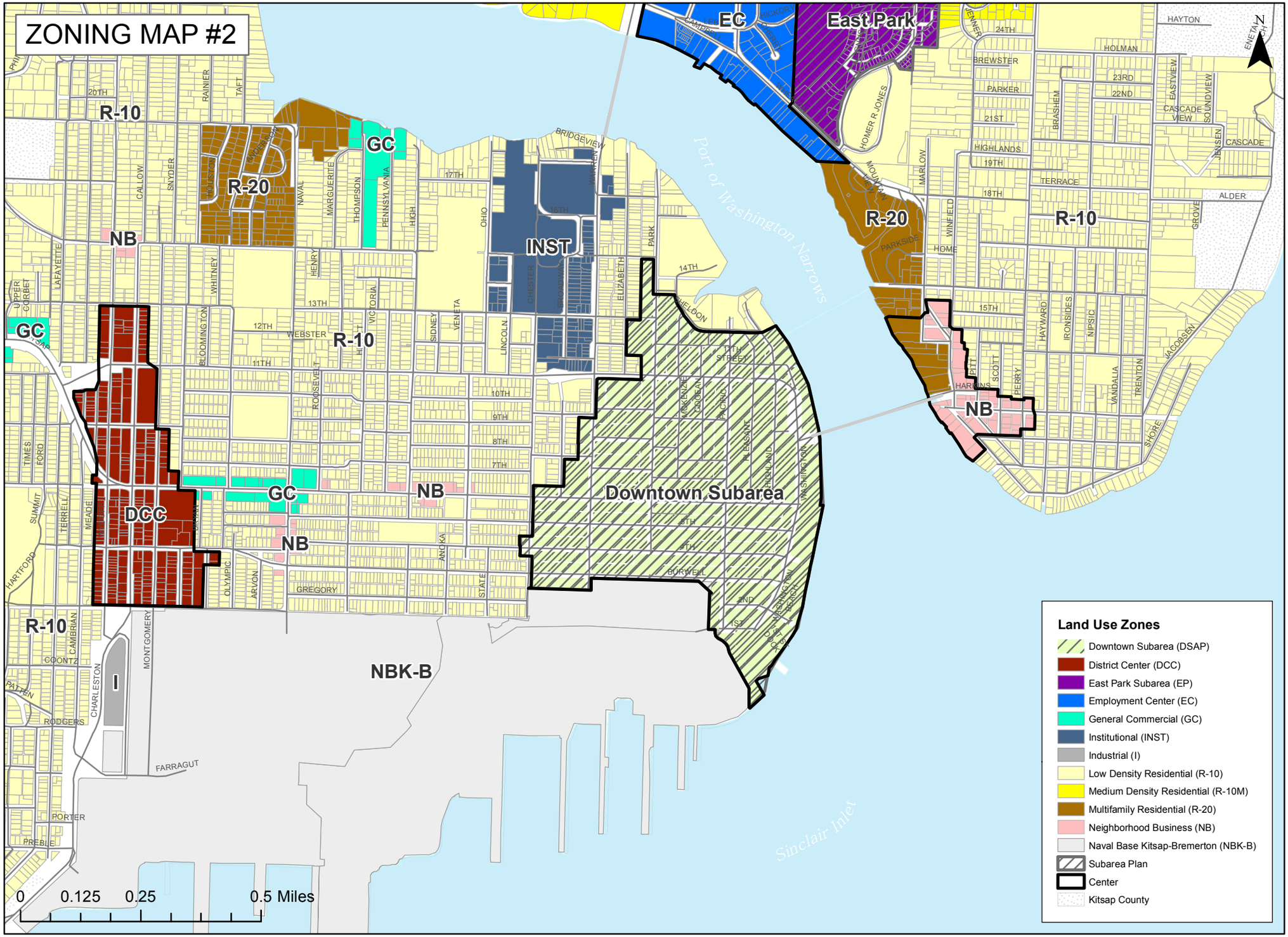
ZONING MAP #2
EC
East Park
R-10
R-20
GC
NB
INST
Downtown Subarea
DCC
NBK-B
I
Port of Washington Narrows
Sinclair Inlet
Land Use Zones
Downtown Subarea (DSAP)
District Center (DCC)
East Park Subarea (EP)
Employment Center (EC)
General Commercial (GC)
Institutional (INST)
Industrial (I)
Low Density Residential (R-10)
Medium Density Residential (R-10M)
Multifamily Residential (R-20)
Neighborhood Business (NB)
Naval Base Kitsap-Bremerton (NBK-B)
Subarea Plan
Center
Kitsap County
0
0.125
0.25
0.5 Miles

ZONING MAP #3

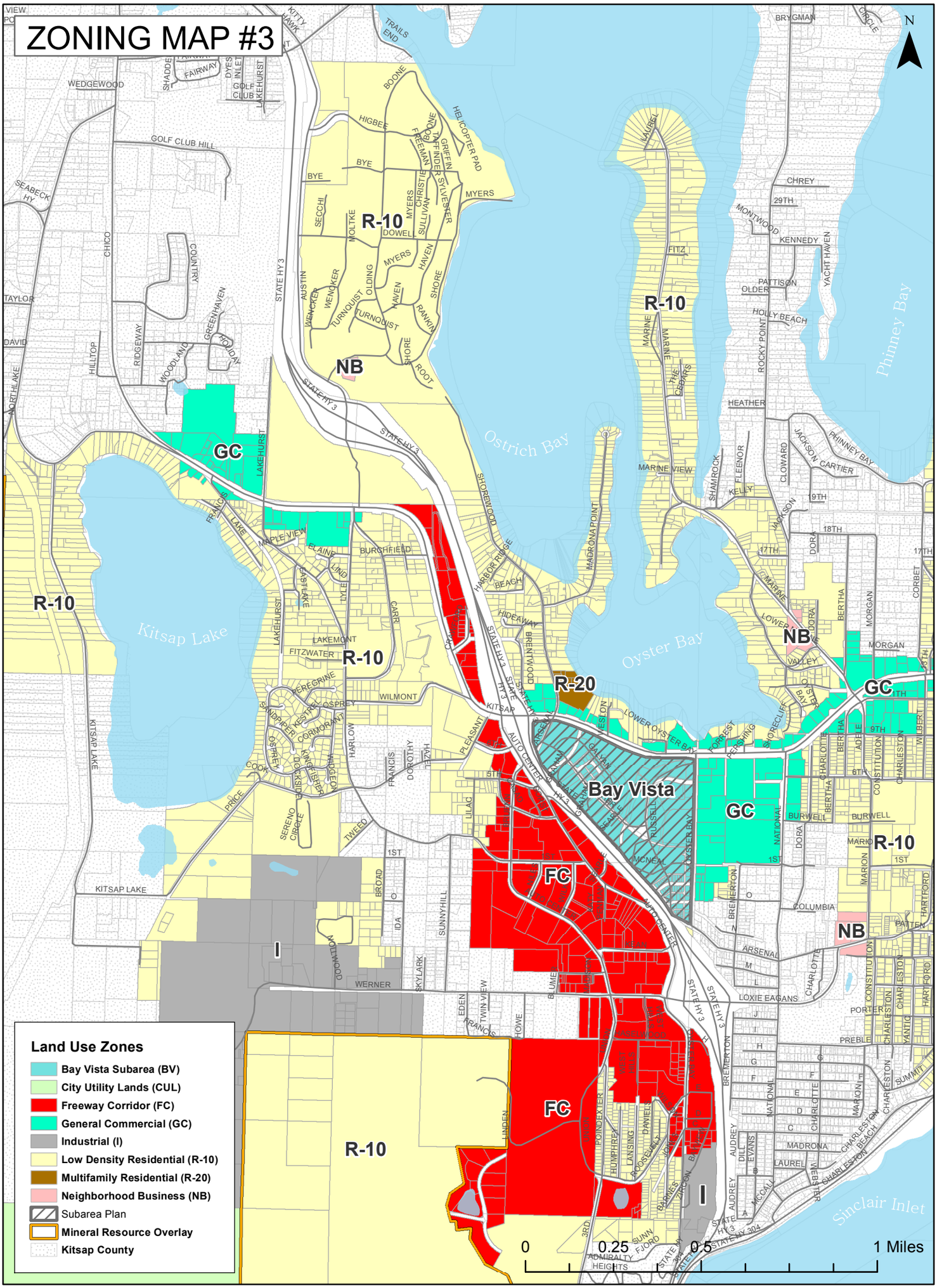
N
Land Use Zones
Bay Vista Subarea (BV)
City Utility Lands (CUL)
Freeway Corridor (FC)
General Commercial (GC)
Industrial (I)
Low Density Residential (R-10)
Multifamily Residential (R-20)
Neighborhood Business (NB)
Subarea Plan
Mineral Resource Overlay
Kitsap County
0
0.25
0.5
1 Miles
Ostrich Bay
Kitsap Lake
Oyster Bay
Phinney Bay
Sinclair Inlet
Bay Vista
R-10
R-20
GC
NB
FC
I

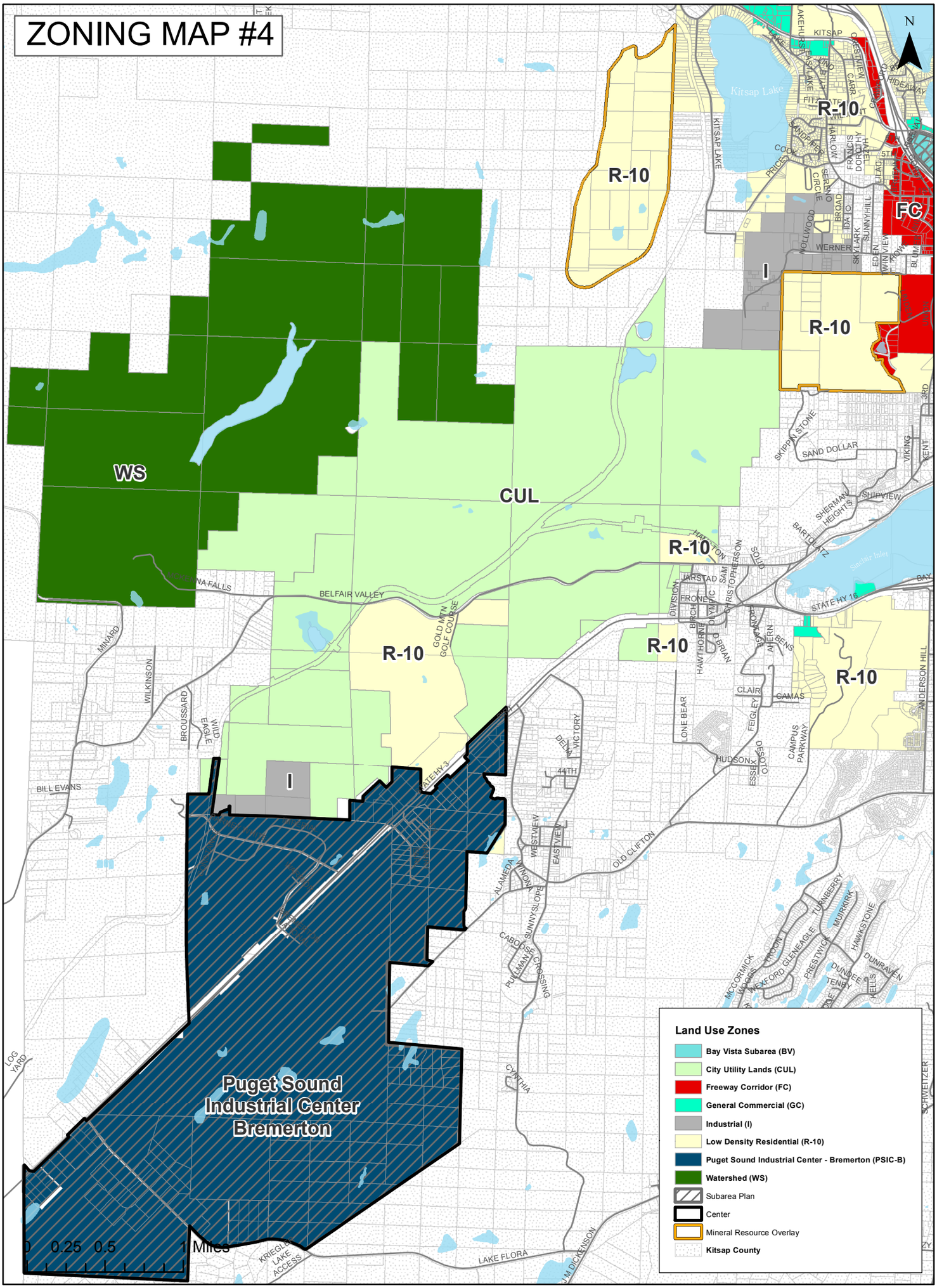
ZONING MAP #4
N
R-10
FC
I
WS
CUL
Kitsap Lake
Puget Sound Industrial Center Bremerton
0 0.25 0.5 1 Miles
Land Use Zones
Bay Vista Subarea (BV)
City Utility Lands (CUL)
Freeway Corridor (FC)
General Commercial (GC)
Industrial (I)
Low Density Residential (R-10)
Puget Sound Industrial Center - Bremerton (PSIC-B)
Watershed (WS)
Subarea Plan
Center
Mineral Resource Overlay
Kitsap County