Electronic version: www.Bremerton2035.com
Comments: CompPlan@ci.bremerton.wa.us

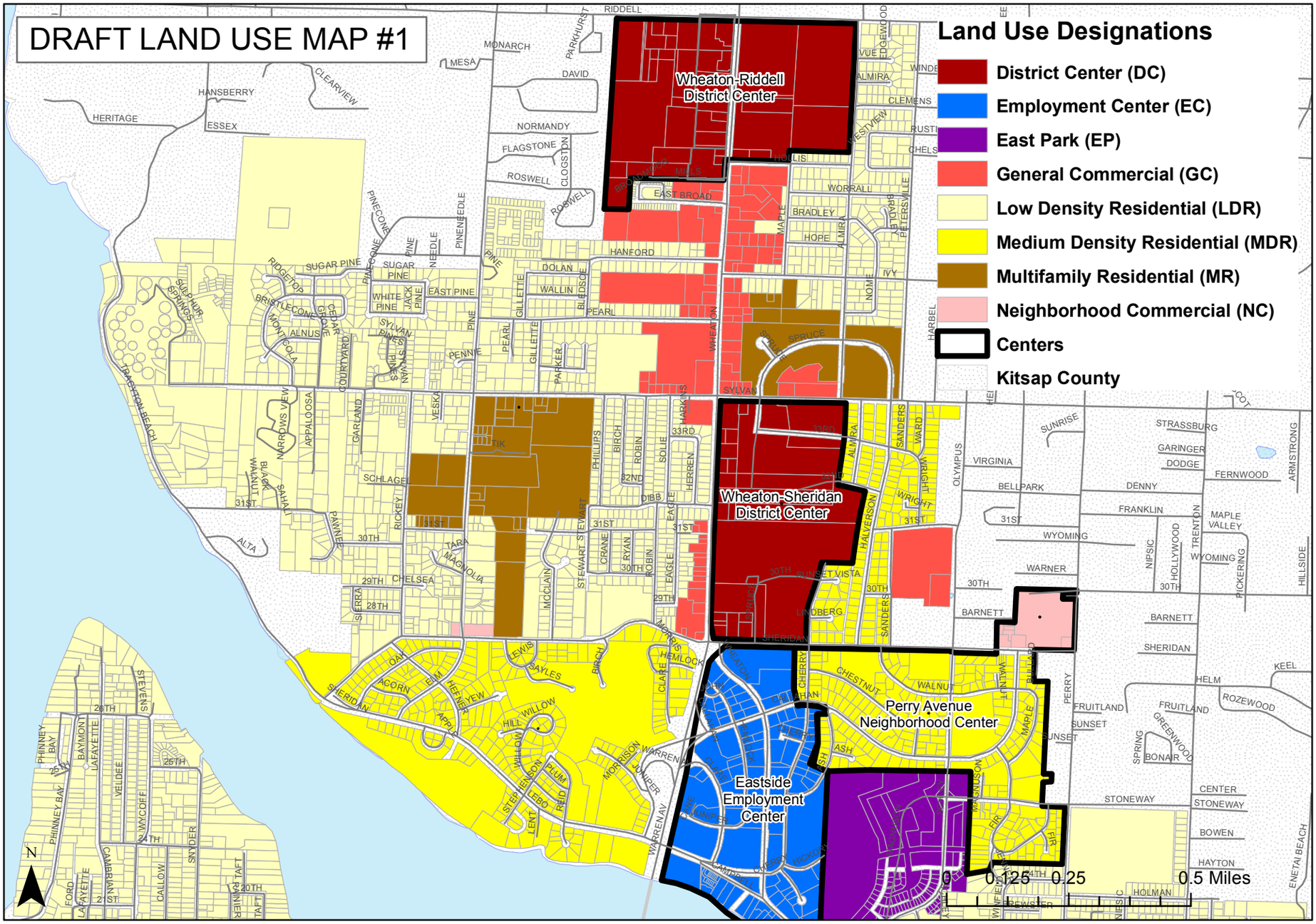

DRAFT LAND USE MAP #2

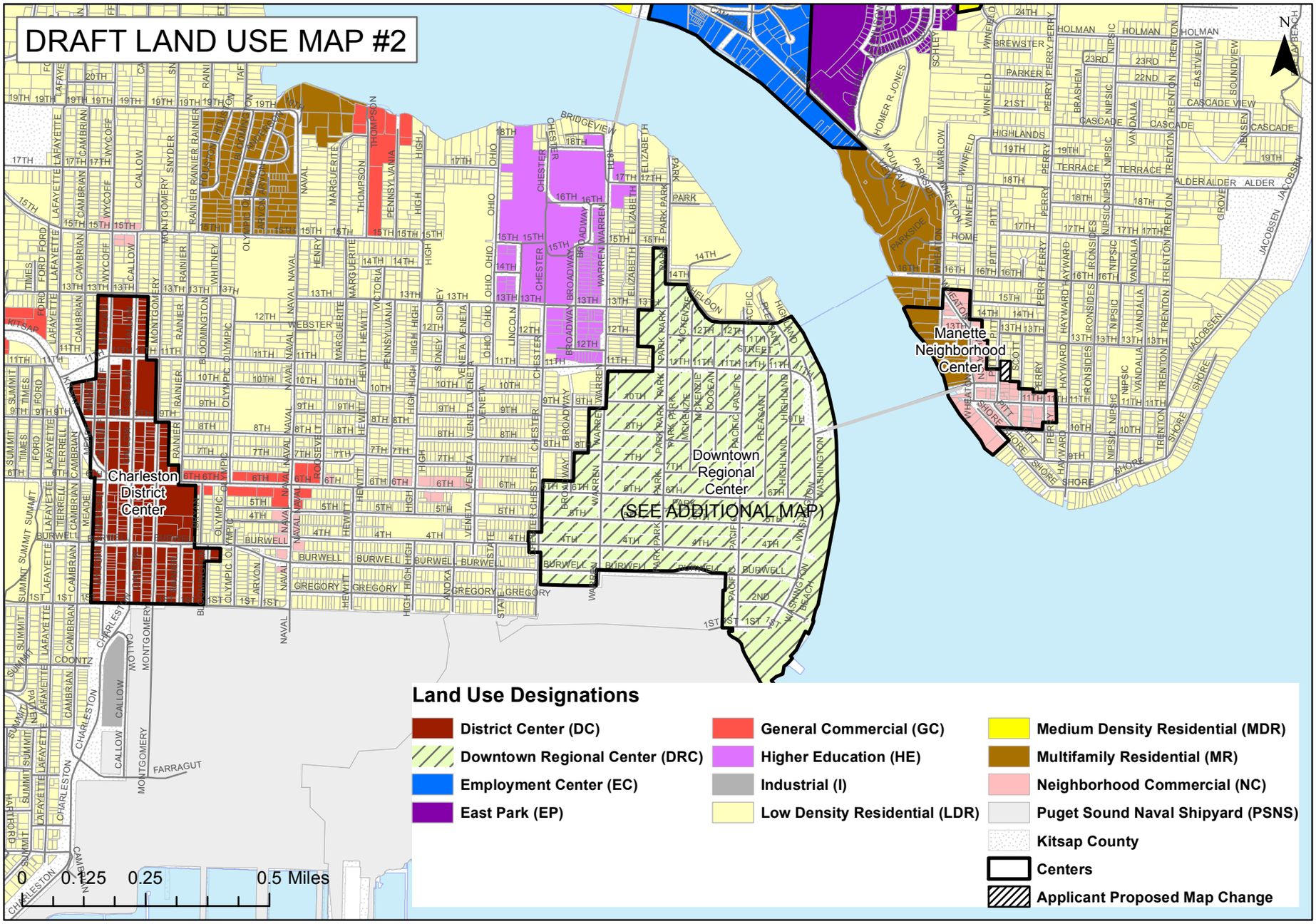

Electronic version: www.Bremerton2035.com
Comments: CompPlan@ci.bremerton.wa.us

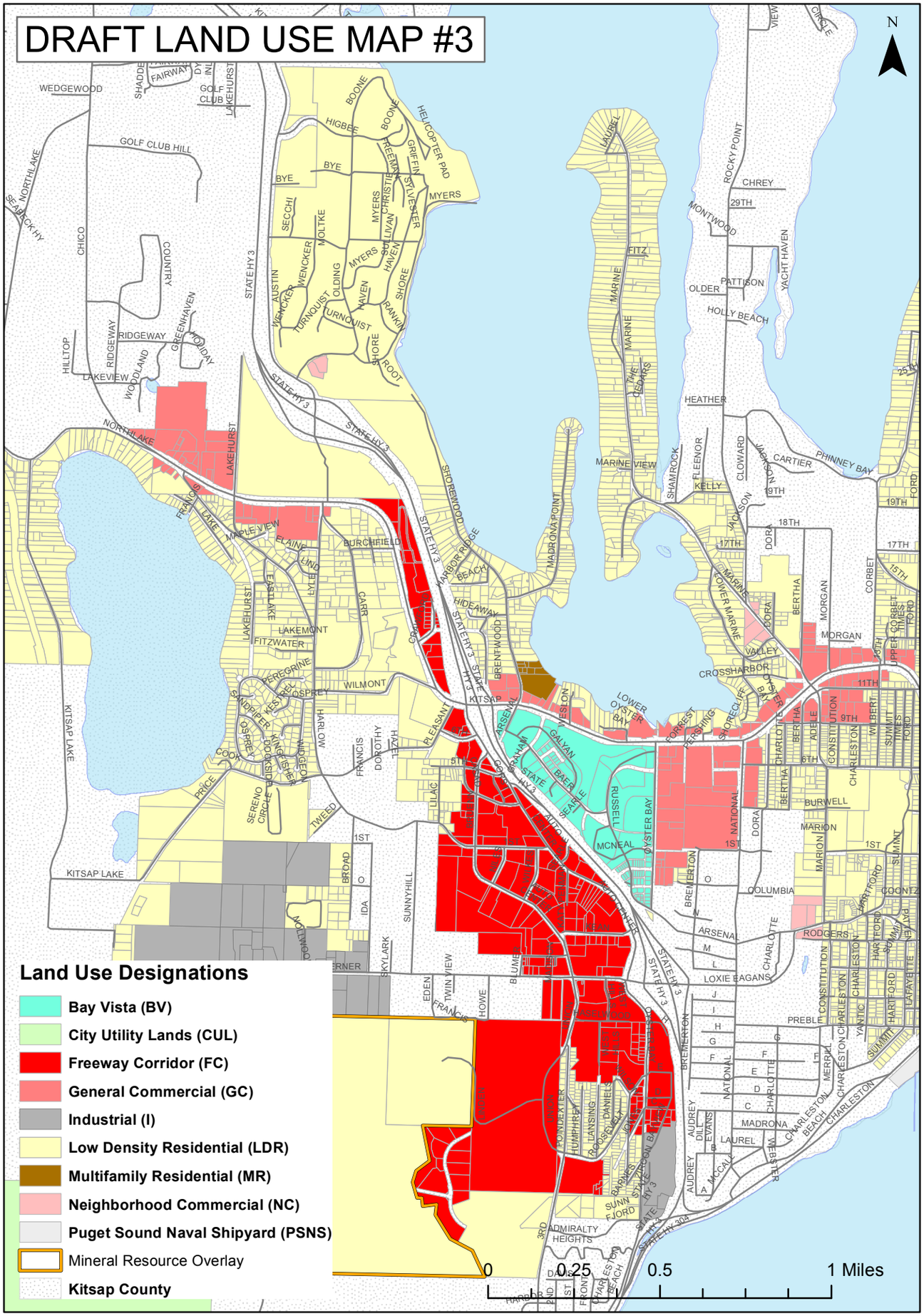

DRAFT LAND USE MAP #4

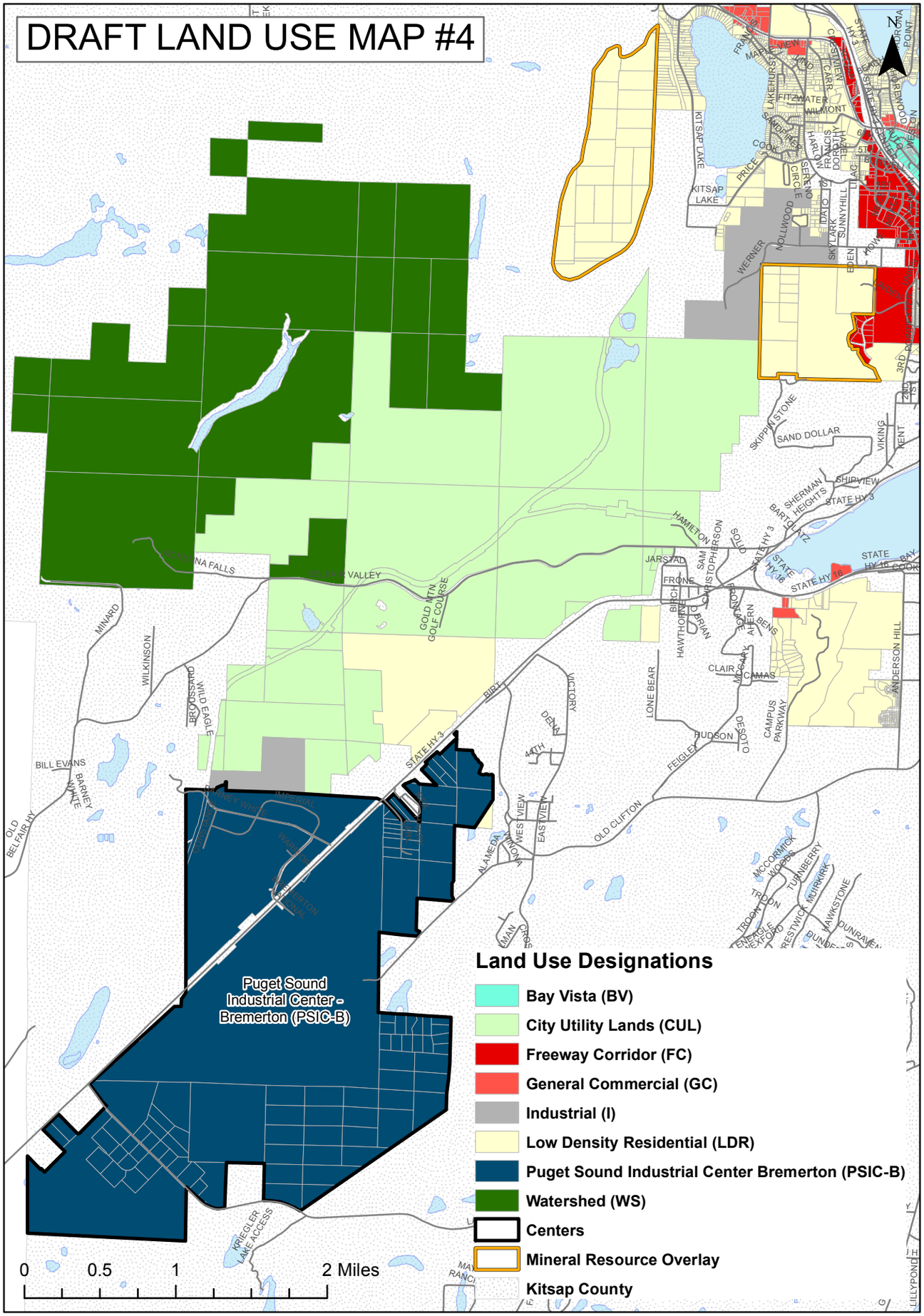

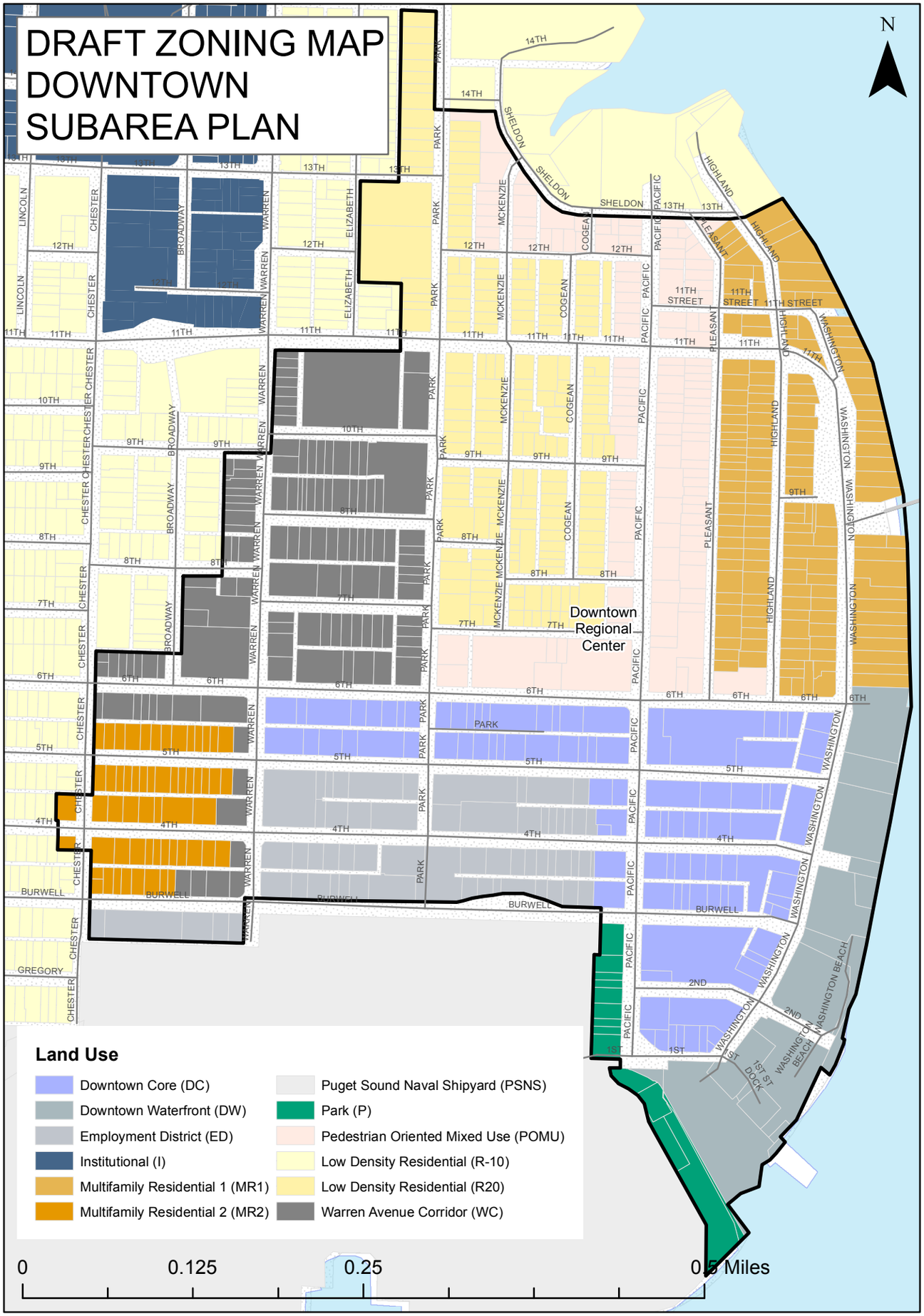
DRAFT ZONING MAP
DOWNTOWN
SUBAREA PLAN
N
Downtown Regional Center
Land Use
Downtown Core (DC)
Downtown Waterfront (DW)
Employment District (ED)
Institutional (I)
Multifamily Residential 1 (MR1)
Multifamily Residential 2 (MR2)
Puget Sound Naval Shipyard (PSNS)
Park (P)
Pedestrian Oriented Mixed Use (POMU)
Low Density Residential (R-10)
Low Density Residential (R20)
Warren Avenue Corridor (WC)
0
0.125
0.25
0.5 Miles